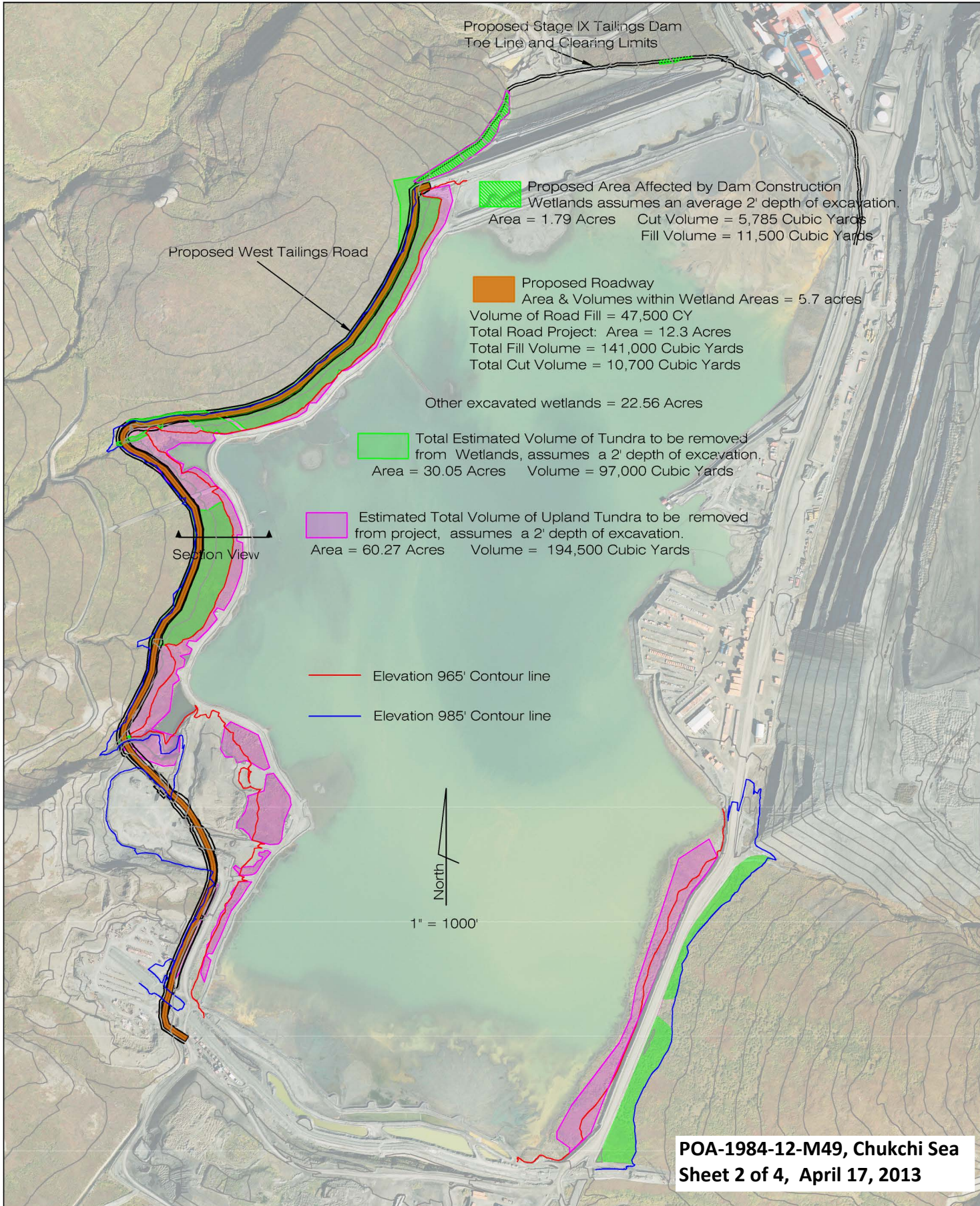


Approved By:	.		<b>Teck</b>	Proposed West Tailings Roadway and Tundra Excavation Vicinity Map		
Checked By:	.					
Drawn By:	.SOH					
Designed By:	.					
Engineering Review			MWO or Job No.	DATE:	SCALE:	Rev.
			.		Not to Scale	.





**POA-1984-12-M49, Chukchi Sea  
Sheet 2 of 4, April 17, 2013**

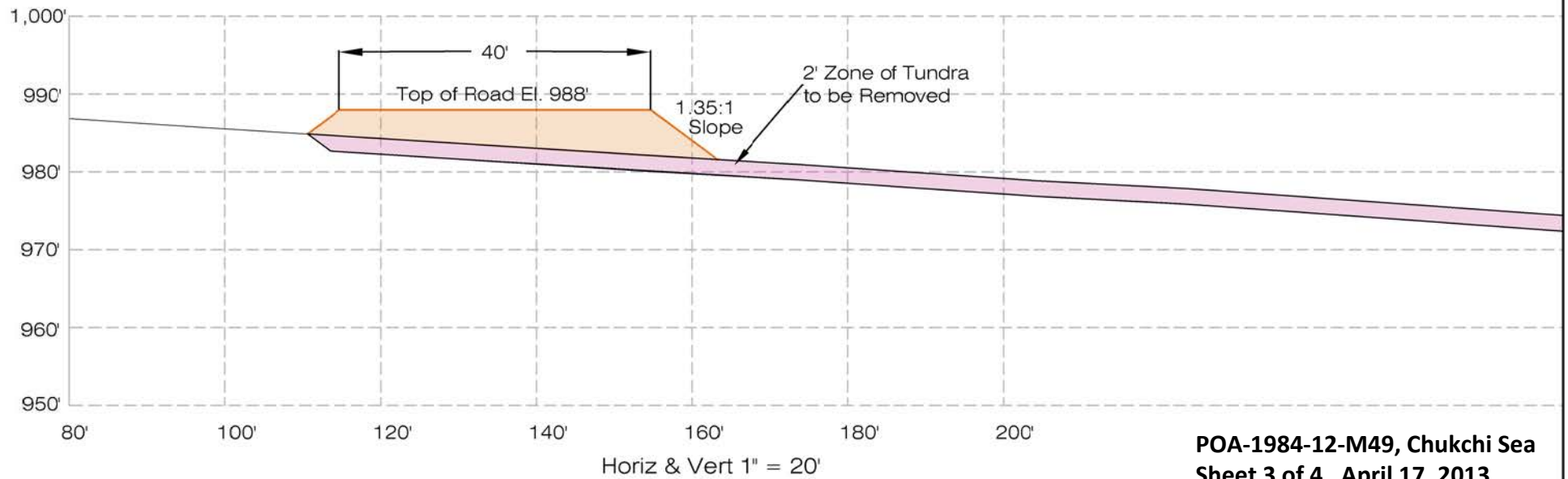
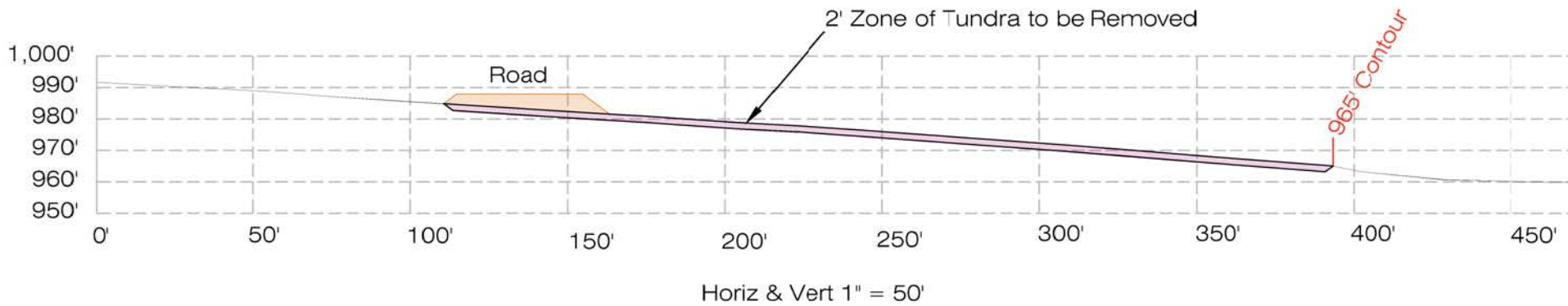
Approved By:	.	
Checked By:	.	
Drawn By:	.SOH	
Designed By:	.	
Engineering Review		

**Teck**

MWO or Job No.  
.

Proposed West Tailings Roadway and Tundra Excavation		DATE:	SCALE: 1" = 1000'	Rev. .
---	--	-------	----------------------	-----------

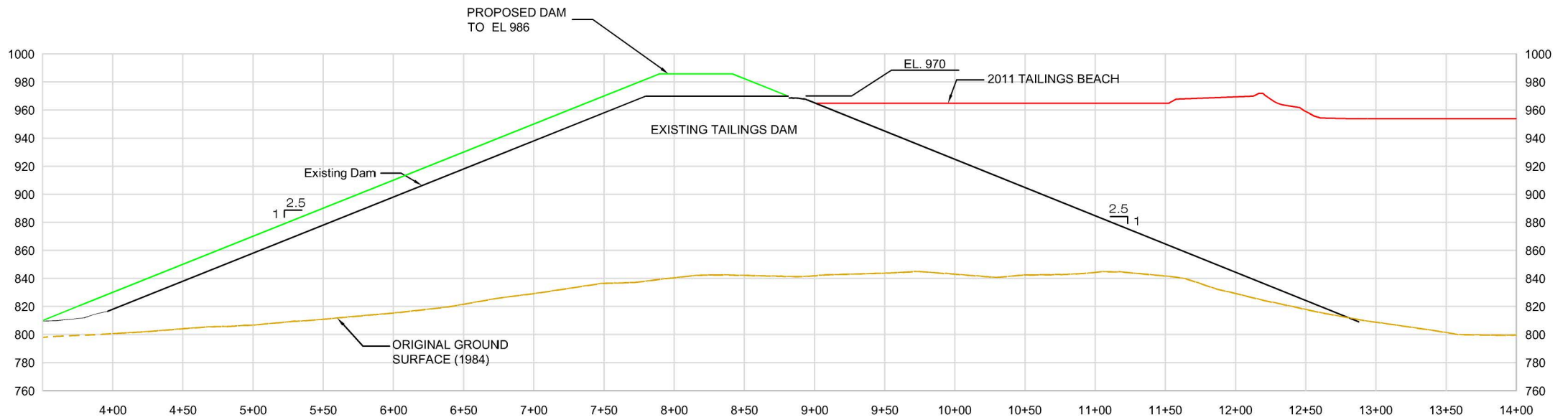




Approved By:	.	
Checked By:	.	
Drawn By:	. SOH	
Designed By:	.	
Engineering Review		

<b>Teck</b>
MWO or Job No.

Proposed West Tailings Roadway and Tundra Excavation		
DATE:	SCALE: As Shown	Rev. .



Main Tailings Dam Cross Section  
 Horiz & Vert 1" = 100'

POA-1984-12-M49, Chukchi Sea  
 Sheet 4 of 4, April 17, 2013

Approved By:	.	<b>Teck</b>	Proposed West Tailings Roadway and Tundra Excavation		
Checked By:	.				
Drawn By:	. SOH				
Designed By:	.				
Engineering Review		MWO or Job No.	DATE:	SCALE: As Shown	Rev. .